

Tennessee River Trail Study

Prepared for:
Southwest Tennessee Development District
Evelyn Robertson, Executive Director

Prepared by :
The University of Memphis
Regional Economic Development Center
Steve Redding, Senior Research Associate
Sonya Schenk, Research Associate
Ying Huang, Research Assistant



THE UNIVERSITY OF
MEMPHIS

April 2003

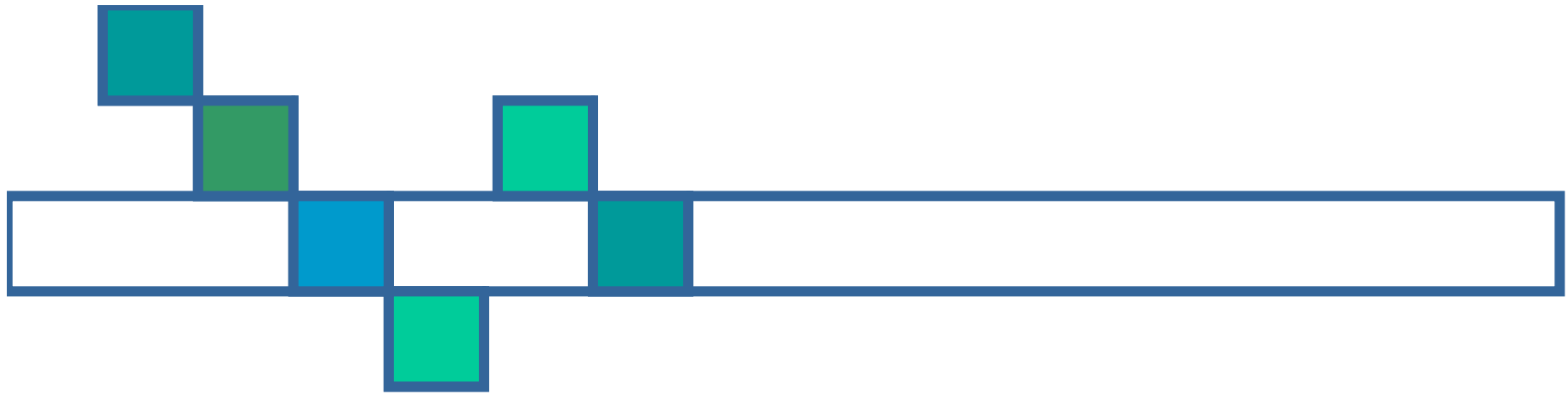
The University of Memphis, a Tennessee Board of Regents institution, is an Equal Opportunity/Affirmative Action University. It is committed to education of a non-racially identifiable student body.

The Regional Economic Development Center was established in 1967 as a research and outreach unit of The University of Memphis to provide management and technical assistance to both the public and private sectors. The Center is located within the Graduate Program in City and Regional Planning. The findings of technical and research efforts are those of the Center and represent the opinions of practicing professionals. These opinions are not necessarily shared by the University or the funding agencies. Information concerning any of the Center's activities may be obtained by calling or writing:

Regional Economic Development Center
Graduate Program in City and Regional Planning
The University of Memphis
226 Johnson Hall
Memphis, TN 38152



Tel. 901-678-2056
Fax. 901-678-4162

e-mail address: lburrell@memphis.edu
Web Site: <http://planning.memphis.edu/redcplan>





Preliminary Recommendations for The Tennessee River Trail






- Develop a River Trail System, which will enhance recreation and tourism in the middle and west Tennessee counties bordering the Tennessee River





- Create a Marketable Trail System
- Enhance Recreation
- Enhance Tourism





■ Inventory of Tennessee River Attractions


Historic

Recreational

Scenic

Useful







- Evaluation of Existing Attractions

Mapping attraction along the river

Looking outside the study area



Categorizing the attractions





- Advertise Tennessee River Attractions through the use of Tourism Brochures
 - Existing Bicycle Trail
 - Existing Civil War Discovery Trail
 - Other Existing Attractions
- Create a Website Advertising the Nine Counties along the River complete with an interactive map with linkages to all applicable sites

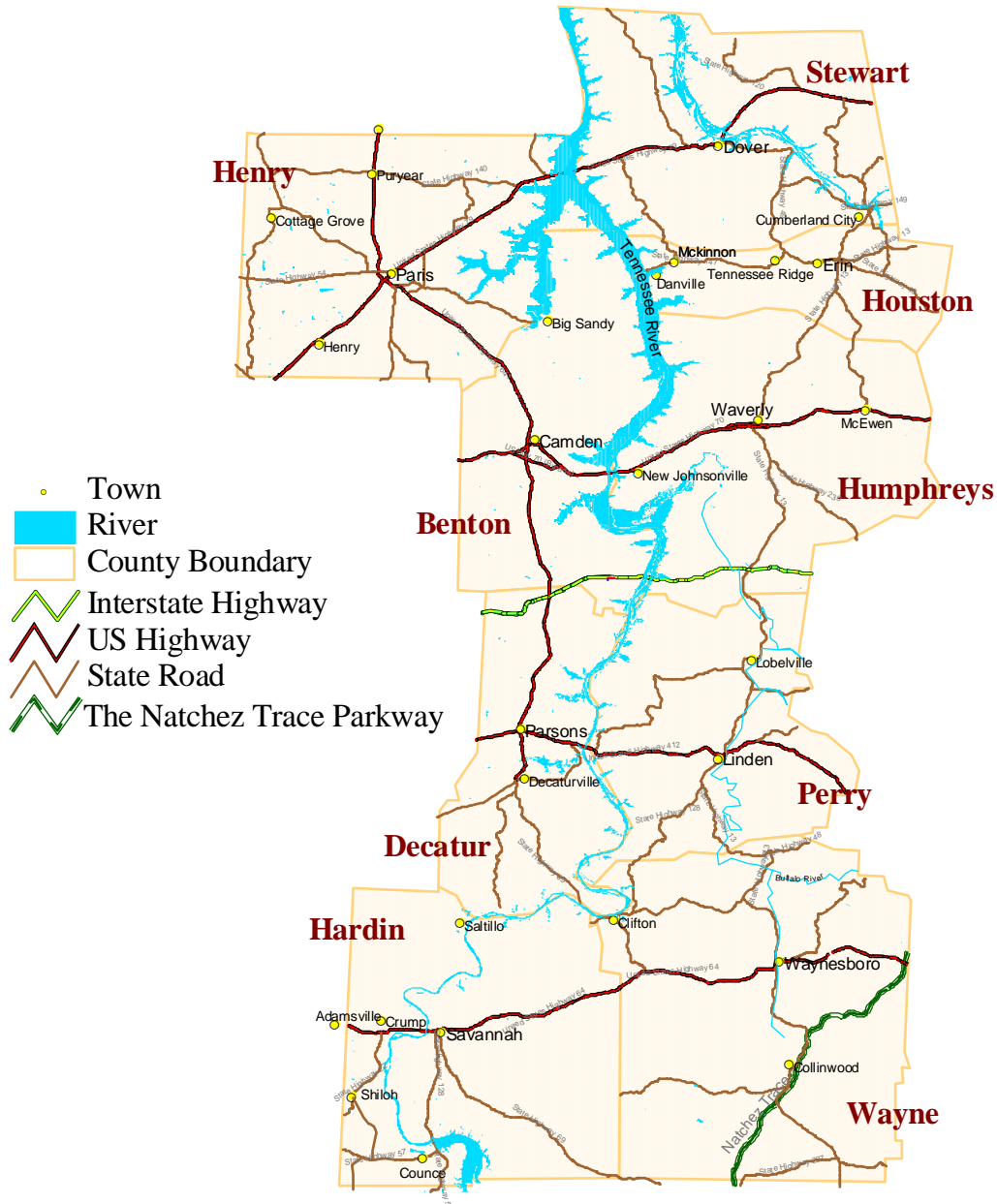





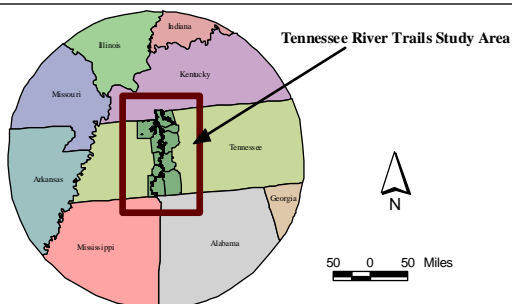
- Welcome Center at Interstate 40 and Tennessee River Intersection
- Upgrading of Paris Landing Marina
- Trail Linkages on both sides of the Tennessee River



Tennessee River Trails Study Area



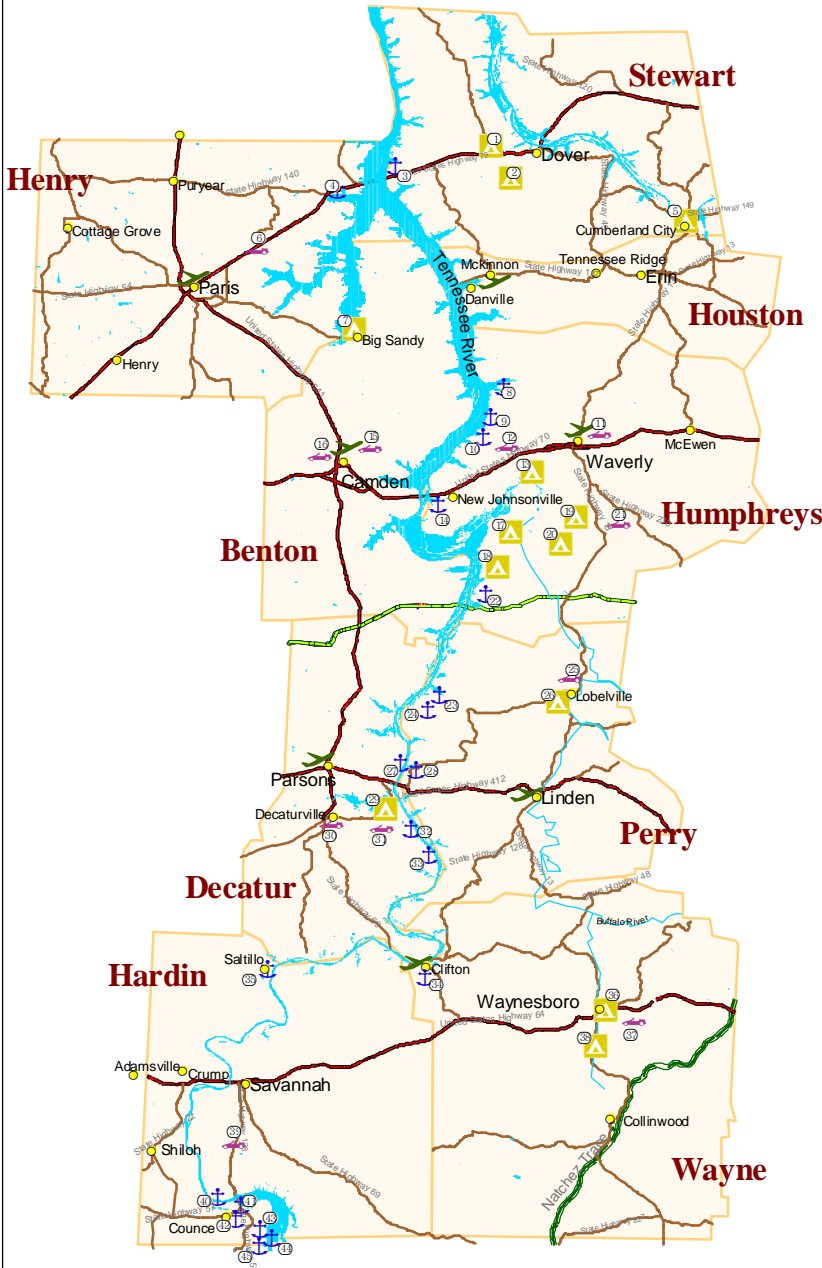
- Town
- ▬ River
- County Boundary
- ▬ Interstate Highway
- ▬ US Highway
- ▬ State Road
- ▬ The Natchez Trace Parkway



Prepared by:
 Ying Huang & Sonya Schenk
 Regional Economic Development Center (REDC)
 The University of Memphis
 Spring 2003

Tennessee River Trails

Map 1: Tours, Marinas, and Camping/RV Parks



Tours:

6. Steve McAdams (Fishing Guide Service)
11. Tennessee Civil War Railroad Driving Tour
12. Bucksnot Trail Rides
15. America's River and Trails Guide Service
16. Freshwater Pearl Tours from Birdsong Marina
21. Mooney Lynn's Memorial Trail Rides
25. Crooked Creek Marina
30. Tennessee River Tours--Mermaid Marina
31. Tennessee River Fishing Tours--Perryville Marina
37. Buffalo River Trail Rides
39. Fall Foliage Tour

Marinas:

3. PJ's Resort and Marina
4. Eagle Nest Marina Inc
8. Turkey Creek Marina and Resort
9. Cuba Landing Marina
10. Anchor Inn Resort Marina
14. Pebble Isle Marina and Deli
22. Mason's Dock Marina and Campground
23. Crooked Creek Marina
24. Deer Point Marina and Campground
27. Cherokee Boat Docks
28. Cypress Creek Marina
32. Perryville Marina
33. Mermaid Marina and Restaurant
34. Clifton City Marina
35. Sallillo Marina
40. The Dock Shop
41. Pickwick Boat Rentals
42. Pickwick Landing State Park Marina
43. Pickwick's Tenn-Tom Marina
44. Sportsman's One Stop
45. Aqua Yacht Harbor

Camping/RV Parks:

1. LBL Big Pine Campground
2. Piney Campground
5. Elk Harbor RV Park and Campground
7. Stumpwater Camp
13. Buffalo River KOA
17. Buffalo River Camping & Canoeing
18. Mason's Dock Marina and Campground
19. KOA Campground
20. Loretta Lynn's Ranch and Family Campground
26. Deer Point Marina and Campground
29. Beech Bend Campground Park
32. Topsy Turvy Campground
38. Crazy Horse Canoe Rental & RV Park

- Marina
- Tour
- Camping/RV Park
- Airport
- Town
- River
- County Boundary
- Interstate Highway
- US Highway
- State Road
- The Natchez Trace Parkway

10 0 10 20 Miles



Prepared by:
 Ying Huang & Sonya Schenk
 Regional Economic Development Center (REDC)
 The University of Memphis
 Spring 2003

Tennessee River Trails

Map 2: Golf Courses & Sports Complexes




Golf Courses:

1. Paris Landing State Park Golf Course
2. The Tennessean Golf Club
3. Magic Valley Golf Club
5. Waverly Country Club
6. Willow Ridge Golf Course
9. Tennessee River Golf Club
11. Buffalo River Country Club
12. Bear Trace of Ross Creek Landing
13. Shiloh Golf Course
14. Savannah Golf Course
15. Winfield Dunn Golf Course
16. Fox Chase Golf Course
17. Shiloh Falls Golf Club

Sports Complexes:

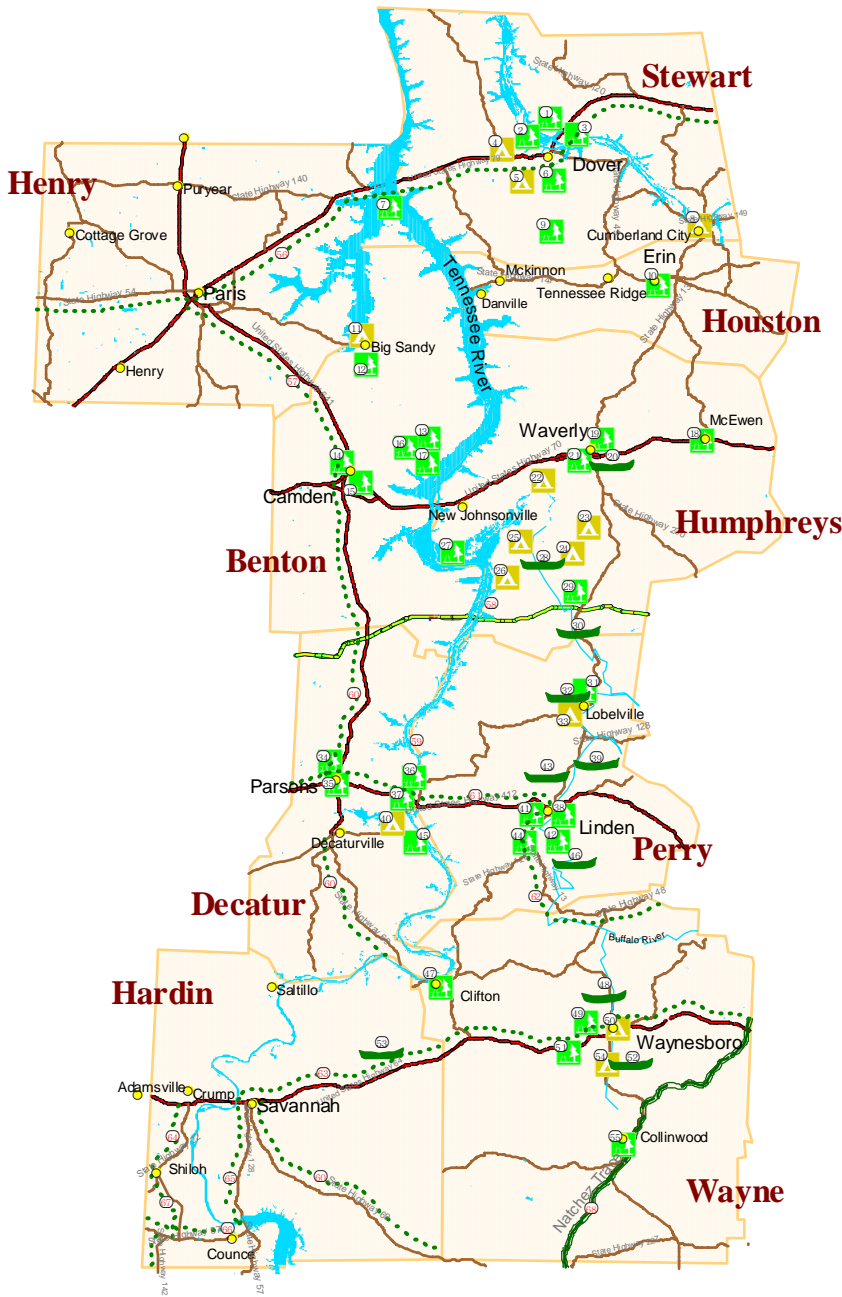
4. Racetrack (under construction)
7. Allen's Sports Complex
8. Triple P Arena
10. Decatur County Riding Arena



Prepared by:
 Ying Huang & Sonya Schenk
 Regional Economic Development Center (REDC)
 The University of Memphis
 Spring 2003

Tennessee River Trails

Map 3: Parks, Canoe Rentals, Camping/RV Parks, Scenic Routes and Scenic Attractions



Local, Regional and National Parks:

1. Keel Spring Natural Area
2. Cross Creek National Wildlife Refuge
3. Land Between the Lakes
6. Stewart State Forest
7. Tennessee National Wildlife Preserve-Big Sandy Unit
9. Asbury City Park
10. Betsy Ligon Park and Walking Trail
12. Big Sandy City Park
13. Nathan Bedford Forrest State Park
14. Natchez Trace State Park
15. Camden City Park
16. Tennessee River Folklife Museum/Interpretive Center
17. Battle of Johnsonville Memorial
18. McEwen City Park
19. Blue Creek Nature Center
21. St Patrick Picnic Grounds
27. Tennessee National Wildlife Preserve-Duck River Unit
29. Charles L. Edwards Memorial Park
31. Lobelville City Park
34. Mouse Tail State Park
35. Decatur County Nature Trails
36. Beech Bend Park
37. Eagle's Nest
38. City Park
41. Mouse Tail Landing State Park
42. Lady Fingers Bluff
44. Linden City Park
45. Tennessee National Wildlife Preserve-Busseltown Unit
47. Clifton City Park
49. Crazy Horse Recreation Park
51. Waynesboro City Park
55. Ralph M. Hughes Sr. Park

Canoe Rentals:

20. Loretta Lynn's Canoe Rental
28. Buffalo River Camping & Canoeing
30. Hartland Canoe Rental
32. Heath's Canoe Rental
39. Flatwoods Canoe Base
43. Gimes Canoe Base
46. Buffalo River Canoe Rental
48. Crazy Horse Canoe Rental & RV Park
52. Topsy Turvy Canoe Rental
53. Indian Creek Canoe, Tube Rental and Campground

Camping/RV Parks:

4. LBL Big Pine Campground
5. Piney Campground
8. Elk Harbor RV Park and Campground
11. Stumpwater Camp
22. Buffalo River KOA
23. KOA Campground
24. Loretta Lynn's Ranch and Family Campground
25. Buffalo River Camping & Canoeing
26. Mason's Dock Marina and Campground
33. Deer Point Marina and Campground
40. Beech Bend Campground Park
50. Topsy Turvy Campground
54. Crazy Horse Canoe Rental & RV Park

Scenic Routes and Scenic Attractions:

56. Highway 79
57. Highway 641
58. Highland Rim
59. Lady Finger Bluff
60. Highway 69
61. Highway 412
62. Highway 13
63. Highway 64
64. Highway 22
65. Highway 128
66. Highway 57
67. Highway 142
68. The Natchez Trace Parkway

- Park
- Canoe Rental
- Camping/RV Park
- Scenic Route and Scenic Attraction
- Town
- River
- County Boundary
- Interstate Highway
- US Highway
- State Road
- The Natchez Trace Parkway

10 0 10 20 Miles



Prepared by:
Ying Huang & Sonya Schenk
Regional Economic Development Center (REDC)
The University of Memphis
Spring 2003

Tennessee River Trails

Map 4: Historic Sites, Museums and Notable Landmarks



Historic Sites:

1. One Room School
2. W.D. Sykes Showboat Style House & Museum
3. Stewart County Historical Society
4. Century Farms
5. City Park - Prison Cell - Boat Dock
7. The Homeplace
8. Surrender House
9. Dover Cemetery
11. Historic Rice House
12. Fort Donelson National Battelfield
13. Furnace Stacks in Bear Springs
14. Railroad Memorial Pavilion
15. Well's Creek Basin
18. Hensley-Midway Park
19. Lime Kilns
20. Danville
21. Historic Paris Walking Tour
22. Paris Historic Downtown
24. Paris-Henry County Heritage Center
25. Trail of Tears
26. Camden Heritage Museum
30. Church that was a Civil War Hospital
31. Humphreys County Museum and Civil War Fort
32. McAdoo House
33. Cemetery at Ft. Waverly
34. Enoch's Grist Mill
35. Old Greyhound Bus Station
36. Black Union Soldiers
37. Johnsonville State Historical Area
38. Brownsport Furnace
39. Perry County Courthouse
40. Cedar Grove Iron Furnace
41. Bromley Hotel
42. Mennonite Community
43. T.S. Stribling Home and Library
44. Historic Downtown Clifton
45. Historic Presbyterian Church
46. Veterans Memorial and Scenic Overlook
47. Historic Presbyterian Church
49. First Presbyterian Church
50. Cherry Mansion
52. Savannah Historic District
53. North Elementary School
55. Shiloh National Military Park
56. Shiloh National Cemetery

Museums:

27. Antique Vehicle Museum (under construction)
48. Tennessee River Waterway Museum
51. Tennessee River Museum
54. Shiloh Civil War Relics and Museum

Notable Landmarks:

6. TVA Cumberland Fossil Plant
10. Cumberland City Ferry
16. 88 Steps to Knowledge
17. Blarney Stone
23. Eiffel Tower
28. Patsy Cline Memorial
29. Pearl Museum

- ★ Notable Landmark
- ▲ Historic Site
- Museum
- Town
- River
- County Boundary
- Interstate Highway
- US Highway
- State Road
- The Natchez Trace Parkway

10 0 10 20 Miles



Prepared by:
Ying Huang & Sonya Schenk
Regional Economic Development Center (REDC)
The University of Memphis
Spring 2003

Tennessee River Trails

Map 5: Lodging & Camping/RV Parks



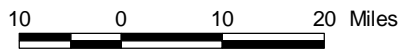
Lodging:

1. Dover Inn
2. Sunset Motor Inn
3. Dixie Land Country Cabins
4. Leatherwood Resort
5. Riverfront Plantation Inn
6. PPA Resort and Marina
9. Fishtale Lodge
10. Cypress Bay Resort
11. Paris Landing State Park Inn and Marina
12. Oak Haven Resort
13. Shamrock Resort
15. Deerfield Inn
16. Horizon
17. Five Oaks
18. The Veranda Bed and Breakfast
19. Paris Travelers Inn
20. Swiss Villa Inn
21. Hampton Inn
22. Howell's Resort
23. Mansau Island Resort
24. Granny's Branch Resort
25. Buchanan Resort
26. Pleasant View Resort
28. Nannie Ree's Oak Tree Resort
29. Chyden Dock and Resort
30. Imperial Lodge Motel
31. Nolan House
32. The Osprey Inn
33. Tennessee River Mountain Getaways Log Cabins
34. Turkey Creek Resort and Marina
35. GuestHouse Inn
36. Colonial Inn
37. Days Inn
38. Birdsong Resort and Marina
39. Beaverdam Resort and Marina
40. Wildlife Cove Village and Marina
41. Birdsong Trail Ride
42. Nathan Bedford Forrest State Park
43. Anchor Inn Motel
44. Deerfield Inn
46. Best Budget Motel
47. Best Western of Hurricane Mills
52. Days Inn
53. Holiday Inn Express
54. Super 8 Motel
55. Cuba Landing Cottage
56. Days Inn
58. Deerfield Inn
59. Jakes Motor Inn
60. Parsons Inn
61. C.C. Courtney Cabins
62. Avalon Springs Bed and Breakfast
63. Cane Creek
64. Linden Camp & Conference Center
65. Clifton Motel
67. Pillow Street B&B
68. Sportsman's Lodge
69. Indian Creek Canoe, Tube Rental and Campground
70. Natchez Trace Motel and Restaurant
73. Ken-Cass Motel
74. Stonebrook Lodge
75. Comfort Inn
76. Days Inn
77. Savannah Lodge
78. White Elephant Bed and Breakfast
79. The Botel
80. Savannah Motel
81. Shaw's Comfort Motel
82. Bruton Branch Recreation Area
83. Green Acres RV Park
84. Savannah RV Park
85. The Warf
86. Battlefield Campground
87. Battlefield Campground
88. Little Andy's Sportsman Lodge
89. Stonebrook Inn
90. Hampton Inn
91. Pickwick Landing State Park Inn
92. Pickwick Dam Campground
93. Red Sulphur Springs Hotel

Camping/RV Parks:

7. LBL Big Pine Campground
8. Piney Campground
14. Elk Harbor RV Park and Campground
27. Shumpwater Camp
28. Nannie Ree's Oak Tree Resort
45. Buffalo River KOA
48. Mason's Dock Marina and Campground
49. Buffalo River Camping & Canoeing
50. Loretta Lynn's Ranch and Family Campground
51. KOA Campground
57. Deer Point Marina and Campground
66. Beech Bend Campground Park
71. Topsy Turvy Campground
72. Crazy Horse Canoe Rental & RV Park

- Camping/RV Park
- Lodging
- Town
- River
- County Boundary
- Interstate Highway
- US Highway
- State Road
- The Natchez Trace Parkway



Prepared by:
 Ying Huang & Sonya Schenk
 Regional Economic Development Center (REDC)
 The University of Memphis
 Spring 2003